

Frame 1

TORBA

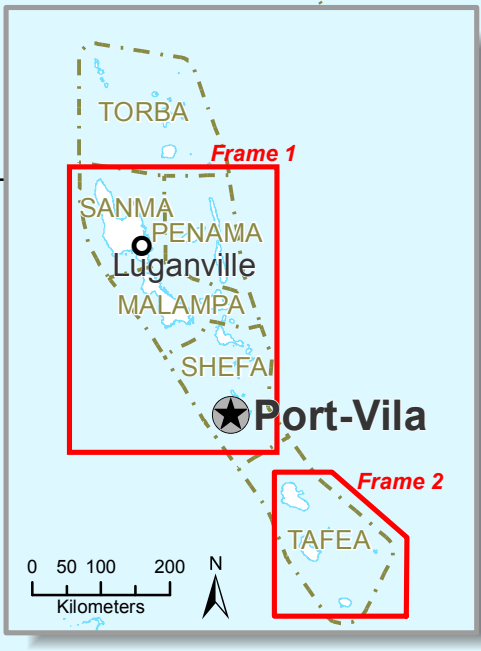
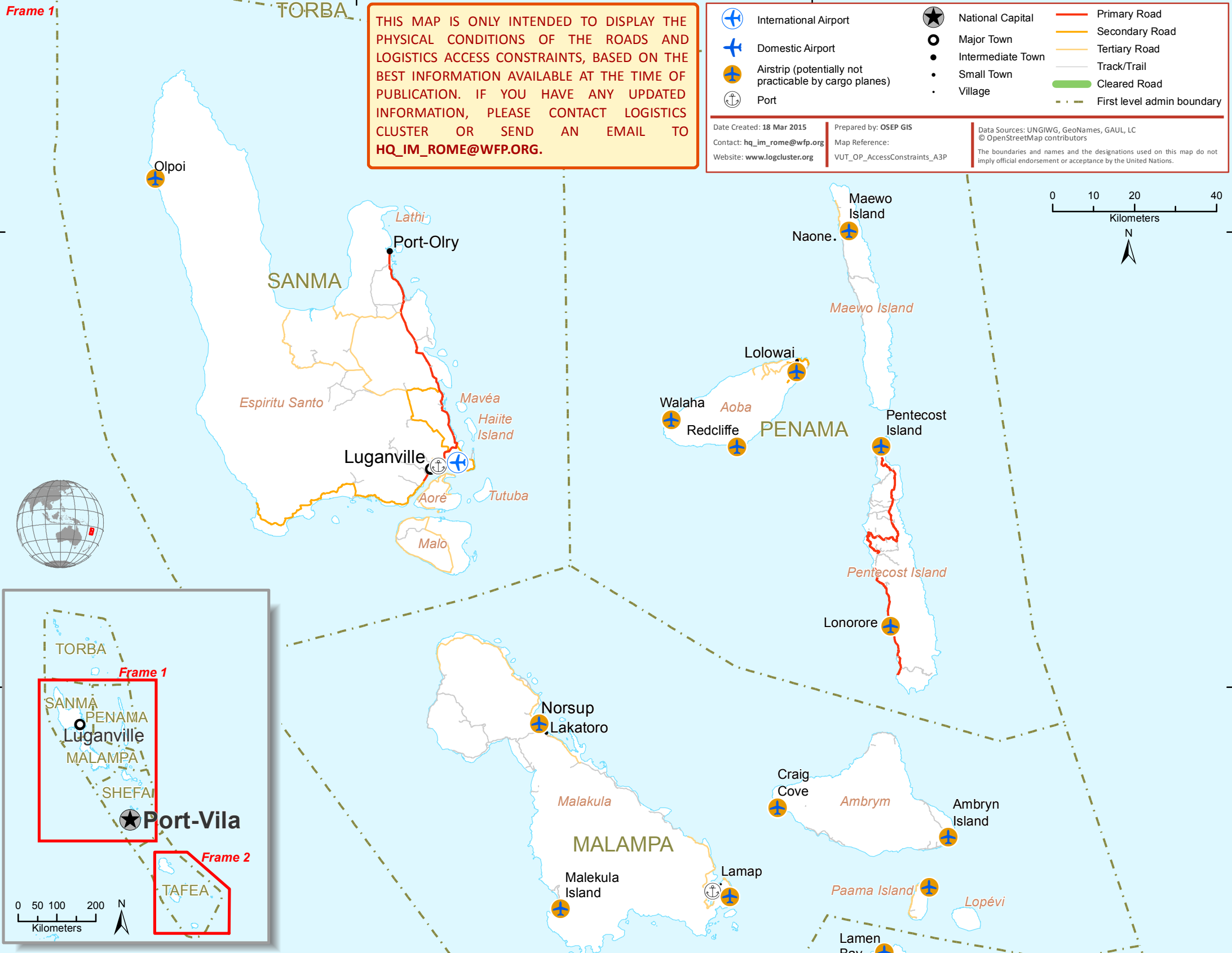
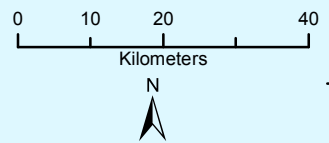
THIS MAP IS ONLY INTENDED TO DISPLAY THE PHYSICAL CONDITIONS OF THE ROADS AND LOGISTICS ACCESS CONSTRAINTS, BASED ON THE BEST INFORMATION AVAILABLE AT THE TIME OF PUBLICATION. IF YOU HAVE ANY UPDATED INFORMATION, PLEASE CONTACT LOGISTICS CLUSTER OR SEND AN EMAIL TO [HQ\\_IM\\_ROME@WFP.ORG](mailto:HQ_IM_ROME@WFP.ORG).

-  International Airport
-  Domestic Airport
-  Airstrip (potentially not practicable by cargo planes)
-  Port
-  National Capital
-  Major Town
-  Intermediate Town
-  Small Town
-  Village
-  Primary Road
-  Secondary Road
-  Tertiary Road
-  Track/Trail
-  Cleared Road
-  First level admin boundary

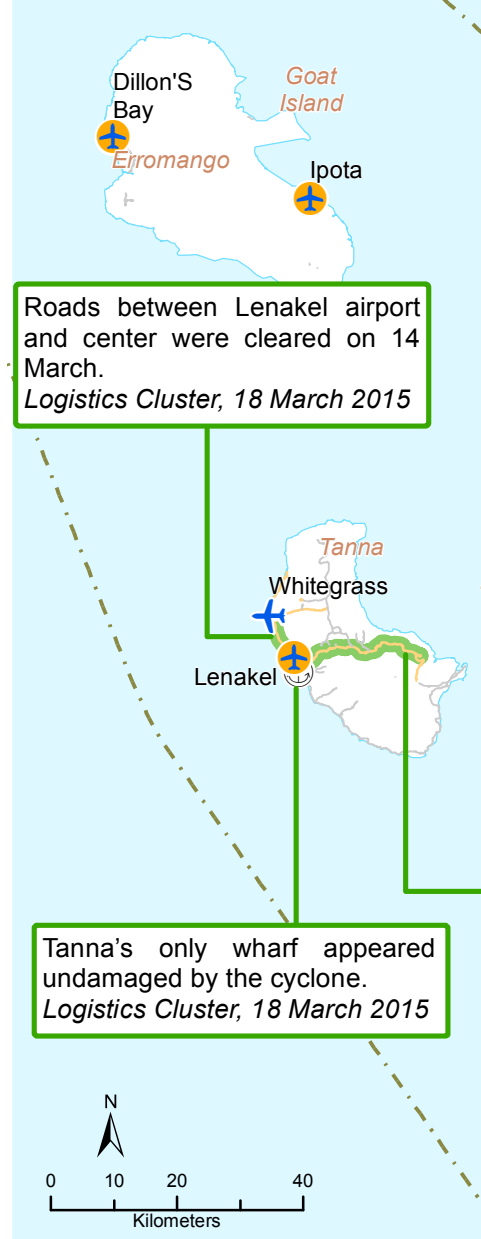
Date Created: 18 Mar 2015  
 Contact: [hq\\_im\\_rome@wfp.org](mailto:hq_im_rome@wfp.org)  
 Website: [www.logcluster.org](http://www.logcluster.org)

Prepared by: OSEP GIS  
 Map Reference:  
 VUT\_OP\_AccessConstraints\_A3P

Data Sources: UNGIWG, GeoNames, GAUL, LC  
 © OpenStreetMap contributors  
 The boundaries and names and the designations used on this map do not imply official endorsement or acceptance by the United Nations.



Frame 2



Roads between Lenakel airport and center were cleared on 14 March.  
 Logistics Cluster, 18 March 2015

Tanna's only wharf appeared undamaged by the cyclone.  
 Logistics Cluster, 18 March 2015

Road linking Lenakel to east side of Tanna was cleared on 15 March.  
 Logistics Cluster, 18 March 2015

Much of the storage space in Tanna appears to have been damaged.  
 Logistics Cluster, 16 March 2015

Bridges have been reported to be down outside of Port Vila.  
 Logistics Cluster, 16 March 2015

Much of the storage space in Port Vila appears to have been damaged.  
 Logistics Cluster, 16 March 2015

The airfield of Bauerfield International Airport in Port Vila is operational. Commercial flights seems functioning normally.  
 Logistics Cluster, 18 March 2015

