














VANUATU
Shared ICT Services
8 April 2015

In the aftermath of Cyclone Pam, the ETC in Vanuatu is acting as the focal point for the humanitarian community, coordinating all ICT efforts through official government channels to ensure a swift and efficient response, avoid duplication of efforts and ensure resources are channelled where they are most needed.

-  National Capital
-  Major Town
-  Intermediate Town
-  Small Town
-  International boundary
-  Undetermined boundary
-  First level admin boundary
-  Surface Waterbody

-  Internet
-  Coordination Hub
-  Services being provided
-  Planned services
-  No service

Location



Service Provider

Acronyms List:
TSF: Telecoms Sans Frontières
WFP: World Food Programme
ISP: Local Internet Service Provider
NDMO: National Disaster Management Office
BT: British Telecom

Key Contacts
 ETC Coordinator: Nyanaprakash Muniandy
 Vanuatu.ETC@WFP.org

Date Created: 8 April 2015
 Map Num: VUT_ETC_Services_A3L
 Coord System/Datum: Geographic/WGS84

Data Sources: UNGIWG, Geonames, WFP

The boundaries and names and the designations used on this map do not imply official endorsement or acceptance by the United Nations.

Map prepared by OMEP GIS
 Email: maps@logcluster.org
 Website: ETCcluster.org