




VANUATU Shared ICT Services 21 April 2015

In the aftermath of Cyclone Pam, the ETC in Vanuatu is acting as the focal point for the humanitarian community, coordinating all ICT efforts through official government channels to ensure a swift and efficient response, avoid duplication of efforts and ensure resources are channelled where they are most needed.

- National Capital
- Major Town
- Intermediate
- Small Town
- International
- Undetermined
- First level admin
- Surface

-  Internet
-  Coordination Hub
- Services being provided
- Planned services
- No service

Location

Service Provider

- Acronyms List:**
- TSF:** Telecoms Sans Frontières
 - WFP:** World Food Programme
 - ISP:** Local Internet Service Provider
 - NDMO:** National Disaster Management Office
 - BT:** British Telecom

Key Contacts

ETC Coordinator: Nyanaprakash Muniandy
 Vanuatu.ETC@WFP.org

Date Created: 21 April 2015
 Map Num: VUT_ETC_Services_A3L
 Coord. System/Datum: Geographic/WGS84

Data Sources: UNGIWG, Geonames, WFP

The boundaries and names and the designations used on this map do not imply official endorsement or acceptance by the United Nations.

Map prepared by OMEP GIS
 Email: maps@logcluster.org
 Website: ETCcluster.org

