




## VANUATU Shared ICT Services 24 March 2015

In the aftermath of Cyclone Pam, the ETC in Vanuatu is acting as the focal point for the humanitarian community, coordinating all ICT efforts through official government channels to ensure a swift and efficient response, avoid duplication of efforts and ensure resources are channelled where they are most needed.

- National Capital
- Major Town
- Intermediate Town
- Small Town
- International boundary
- Undetermined boundary
- First level admin boundary
- Surface Waterbody
-  Internet
-  Connectivity for FM radio
-  Coordination Hub
- Services being provided
- Planned services
- No service

**Location**





Service Provider

- Acronyms List:**  
**TSF:** Telecoms Sans Frontiers  
**WFP:** World Food Programme  
**ISP:** Local Internet Service Provider  
**NDMO:** National Disaster Management Office  
**BT:** British Telecom

**Key Contacts**  
 ETC Coordinator: Oscar Caleman  
 Vanuatu.ETC@WFP.org

Date Created: 24 March 2015  
 Map Num: VUT\_ETC\_Services\_A3L  
 Coord. System/Datum: Geographic/WGS84

Data Sources: UNGIWG, Geonames, WFP

The boundaries and names and the designations used on this map do not imply official endorsement or acceptance by the United Nations.

Map prepared by OMEP GIS  
 Email: maps@logcluster.org  
 Website: ETCcluster.org

