













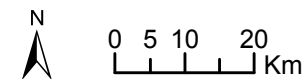
Emergency Telecommunications Cluster (ETC)

Sorland Operation September 2016

-  National Capital
-  Major town
-  Intermediate Town
-  International Boundary Line
-  Fykler Boundary Line
-  Kommuner Boundary Line

- | | |
|--|--|
|  Internet |  ICT Helpdesk |
|  Phone/Voice |  Information Management |
|  Radio* |  Radio Training |
|  Coordination Hub |  Assessment Mission |
|  Logistics Hub |  Radio Programming |

-  Services being provided
-  Planned services



Key Contacts
 ETC Coordinator: Angel Buitrago
 ETC IM Officer: Erika Iglesias
 Global.ETC@wfp.org

Data Sources: UNGIWG, Geonames, WFP

The boundaries and names and the designations used on this map do not imply official endorsement or acceptance by the United Nations.

