

SOUTH SUDAN








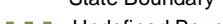

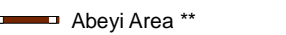
Emergency Telecommunications Cluster (ETC)








Republic of South Sudan

Operation - May 06, 2015

The ETC was activated in South Sudan in 2011 to provide security and data telecommunications services to the humanitarian community. WFP is leading ETC activities in RoSS with responsibility for coordination, implementation, and overall operational support for common ICT services

Due to the volatile security situation in South Sudan, some ETC services in 'Hotspot Areas' could be temporarily suspended.

-  National Capital
-  State Capital
-  Intermediate Town
-  Small Town
-  Village
-  Hotspot Area
-  International Boundary
-  State Boundary
-  Undefined Boundary *
-  Abyei Area **

- #### ETC Services
- | | |
|---|--|
|  Internet |  ICT Helpdesk |
|  Information Management |  Coordination Hub |
|  Logistics Hub |  Solar Power System |
|  Assessment Mission |  Radio Training |
|  Radio Programming |  Communication Center |
|  Radio Communication supported by Solar Panels | |
-  Services being provided
 Planned services

Key Contacts

ETC Coordinator: *Nono Kukimunu*

SouthSudan.ETC@wfp.org

Date Created: 06 May 2015
 Map Num: SS_ETC_Operation_A3L
 Coord.System/Datum: Geographic/WGS84
 Data Sources: UNGIWG, Geonames, WFP, ETC
 The boundaries and names and the designations used on this map do not imply official endorsement or acceptance by the United Nations.

* Final boundary between the Republic of Sudan and the Republic of South Sudan has not yet been determined
 ** Final status of Abyei area is not yet determined
 Email: maps@logcluster.org
 Website: ETCluster.org

