

















Emergency Telecommunications Cluster (ETC) Typhoon Haiyan Operation, Philippines, 01 May 2014




The ETC was activated in the Philippines to provide timely, predictable and effective communications services to support the humanitarian community responding to the Typhoon Haiyan (known locally as Yolanda) crisis.

All ETC services have now been discontinued across the country. Internet connectivity is being provided by local Internet Service Providers and radio services have been handed over to the United Nations Department of Safety and Security. This will be the last ETC services map created for the typhoon haiyan operation.

-  National Capital
-  Major Town
-  Intermediate Town
-  Small Town
-  Village
-  First Level Admin Boundary

ETC Services

-  Internet
-  Phone/Voice
-  Radio
-  Coordination Hub
-  Logistics Hub
-  ICT Helpdesk
-  Information Management
-  Radio Training
-  Assessment Mission
-  Radio Programming

-  Services being provided
-  Planned services
-  No service

Key Contacts
ETC Coordinator: *Michael Dirksen*
Philippines.ETC@wfp.org

Date Created: 01 May 2014
Map Num: PHL_ETC_TyphoonHaiyanOperation_A3L
Coord.System/Datum: Geographic/WGS84

Data Sources: UNGIWG, Geonames, WFP, ETC

The boundaries and names and the designations used on this map do not imply official endorsement or acceptance by the United Nations.

Map prepared by OMEP GIS
Email: maps@logcluster.org
Website: ETCcluster.org

