

### Emergency Telecommunications Cluster (ETC)

#### Typhoon Haiyan Operation, Philippines, February 28th 2014











The ETC was activated in the Philippines to provide timely, predictable and effective communications services to support the humanitarian community responding to the Typhoon Haiyan (known locally as Yolanda) crisis.

As local telecommunications services continue to become operational across all affected areas, the ETC is scaling down activities and migrating users from emergency networks to commercial providers.

- National Capital
- Major Town
- Intermediate Town
- Small Town
- Village

First Level Admin Boundary

#### ETC Services

- |                                                                                                        |                                                                                                              |
|--------------------------------------------------------------------------------------------------------|--------------------------------------------------------------------------------------------------------------|
|  Internet         |  ICT Helpdesk           |
|  Phone/Voice      |  Information Management |
|  Radio            |  Radio Training         |
|  Coordination Hub |  Assessment Mission     |
|  Logistics Hub    |  Radio Programming      |

- Services being provided
- Planned services
- No service

**Key Contacts**  
 ETC Coordinator: *John Bursa*  
 Philippines.ETC@wfp.org

Date Created: 28 Feb 2014  
 Map Num: PHL\_ETC\_TyphoonHaiyanOperation\_A3L  
 Coord.System/Datum: Geographic/WGS84

Data Sources: UNGIWG, Geonames, WFP, ETC

The boundaries and names and the designations used on this map do not imply official endorsement or acceptance by the United Nations.

Map prepared by OMEP GIS  
 Email: maps@logcluster.org  
 Website: ETCcluster.org

