




















### Emergency Telecommunications Cluster (ETC) Typhoon Haiyan Operation, Philippines, December 9th 2013

The ETC was activated in the Philippines to provide timely, predictable and effective communications services to support the humanitarian community responding to the Typhoon Haiyan (known locally as Yolanda) crisis.

-  National Capital
-  Major Town
-  Intermediate Town
-  Small Town
-  Village
-  First Level Admin Boundary

#### ETC Services

- |   |                  |   |                        |
|---|------------------|---|------------------------|
|   | Internet         |   | ICT Helpdesk           |
|  | Phone/Voice      |  | Information Management |
|  | Radio            |  | Radio Training         |
|  | Coordination Hub |  | Assessment Mission     |
|  | Logistics Hub    |  | Radio Programming      |

-  Services being provided
-  Planned services
-  No service

#### Key Contacts

ETC Coordinator: **Karen Barsamian**     ETC NGO Coordinator: **Eric Kiruhura**

Philippines.ETC@wfp.org

Date Created: 09 Dec 2013  
Map Num: PHL\_ETC\_TyphoonHaiyanOperation\_A3L  
Coord.System/Datum: Geographic/WGS84

Data Sources: UNGIWG, Geonames, WFP, ETC

The boundaries and names and the designations used on this map do not imply official endorsement or acceptance by the United Nations.

Email: [maps@logcluster.org](mailto:maps@logcluster.org)  
Website: [ictemergency.wfp.org](http://ictemergency.wfp.org)

