

PHILIPPINES

Emergency Telecommunications Cluster (ETC)











Typhoon Haiyan Operation November 28th 2013

The ETC was activated in the Philippines to provide timely, predictable and effective communications services to support the humanitarian community responding to the Typhoon Haiyan (known locally as Yolanda) crisis.

- National Capital
- Major Town
- Intermediate Town
- Small Town
- Village

- First Level Admin Boundary

ETC Services

- | | | | |
|---|------------------|---|------------------------|
|  | Internet |  | ICT Helpdesk |
|  | Phone/Voice |  | Information Management |
|  | Radio |  | Radio Training |
|  | Coordination Hub |  | Assessment Mission |
|  | Logistics Hub |  | Radio Programming |

- Services being provided
- Planned services
- No service

Key Contacts

ETC Coordinator: Karen Barsamian
 ETC NGO Coordinator: Eric Kiruhura

Philippines.ETC@wfp.org

Date Created: 28 - NOV -2013
 Map Num: PHL_ETC_TyphoonHaiyanOperation_A3L
 Coord.System/Datum: Geographic/WGS84

Data Sources: UNGIWG, Geonames, WFP, ETC

The boundaries and names and the designations used on this map do not imply official endorsement or acceptance by the United Nations.

Email: maps@logcluster.org
 Website: itcemergency.wfp.org

