






















NEPAL
ETC Services
14 July 2015

Following the 7.9 magnitude earthquake which struck Nepal on 25th April 2015, the Emergency Telecommunications Cluster (ETC) was activated to meet the urgent communications needs of the humanitarian community responding to this disaster. WFP is leading the ETC in Nepal in coordination with the Ministry of Information & Communications.

-  National Capital
-  Major Town
-  Intermediate Town
-  Small Town
-  International boundary
-  Undetermined boundary
-  First level admin boundary
-  Surface Waterbody
-  Internet
-  Phone/Voice
-  Radio*
-  Coordination Hub
-  Logistics Hub
-  ICT Helpdesk
-  Information Management
-  Radio Training
-  Assessment Mission
-  Radio Programming

	Provided Services	Place
	Planned services	
		Service Providers

Main: sites at which ETC satellite terminals (VSAT) are deployed or local services are connected
 Linked: sites that are wirelessly linked to the Main site to extend connectivity

Acronyms list
ISPs: Internet Service Providers
ER: Ericsson Response
WFP: World Food Programme

Key Contacts
 ETC Coordinator: Ozdzan Hadziemcin
 Nepal.ETC@WFP.org

Date Created: 14 July 2015
 Map Num: NPL_ETC_Services_A3L
 Coord. System/Datum: Geographic/WGS84

Data Sources: UNGIWG, Geonames, WFP

The boundaries and names and the designations used on this map do not imply official endorsement or acceptance by the United Nations.

Map prepared by OSEP GIS
 Email: maps@logcluster.org
 Website: ETCcluster.org

