



















**NEPAL**  
**ETC Services**  
**29 June 2015**

Following the 7.9 magnitude earthquake which struck Nepal on 25th April 2015, the Emergency Telecommunications Cluster (ETC) was activated to meet the urgent communications needs of the humanitarian community responding to this disaster. WFP is leading the ETC in Nepal in coordination with the Ministry of Information & Communications.

-  National Capital
-  Major Town
-  Intermediate Town
-  Small Town
-  International boundary
-  Undetermined boundary
-  First level admin boundary
-  Surface Waterbody
-  Internet
-  Phone/Voice
-  Radio\*
-  Coordination Hub
-  Logistics Hub
-  ICT Helpdesk
-  Information Management
-  Radio Training
-  Assessment Mission
-  Radio Programming

	Provided Services	<b>Place</b>
	Planned services	
		Service Providers

Main: sites at which ETC satellite terminals (VSAT) are deployed or local services are connected  
 Linked: sites that are wirelessly linked to the Main site to extend connectivity

**Acronyms list**  
**ISPs: Internet Service Providers**  
**ER: Ericsson Response**  
**WFP: World Food Programme**

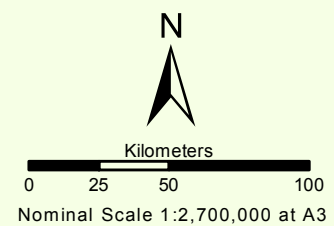
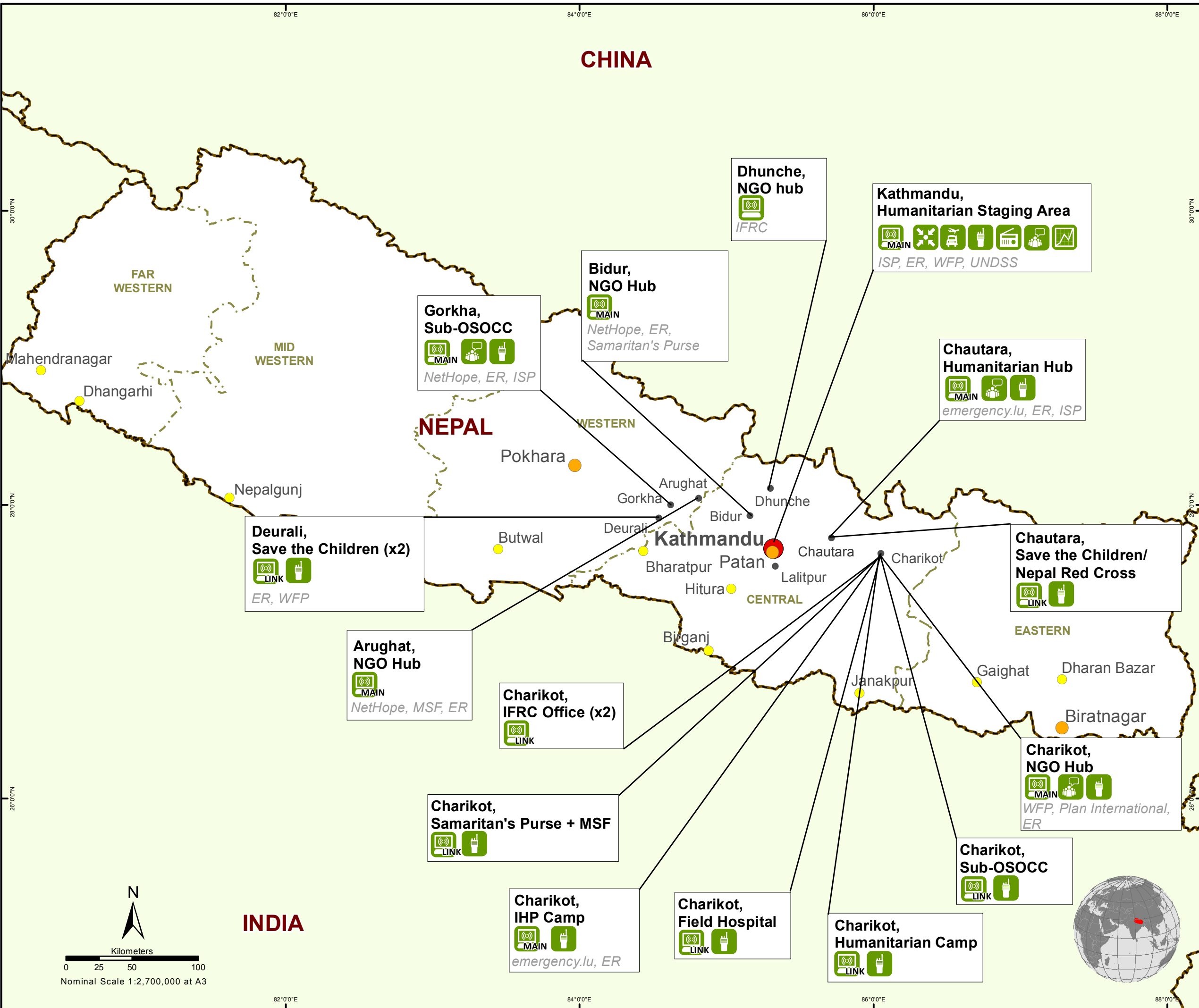
**Key Contacts**  
 ETC Coordinator: Ozdzan Hadziemir  
 Nepal.ETC@WFP.org

Date Created: 29 June 2015  
 Map Num: NPL\_ETC\_Services\_A3L  
 Coord. System/Datum: Geographic/WGS84

Data Sources: UNGIWG, Geonames, WFP

The boundaries and names and the designations used on this map do not imply official endorsement or acceptance by the United Nations.

Map prepared by OSEP GIS  
 Email: maps@logcluster.org  
 Website: ETCcluster.org



**INDIA**

**CHINA**

**NEPAL**

**FAR WESTERN**  
 Mahendranagar, Dhangarhi

**MID WESTERN**  
 Nepalgunj

**WESTERN**  
 Pokhara

**CENTRAL**  
 Arughat, Gorkha, Bidur, Dhunche, Kathmandu, Patan, Lalitpur, Hitura, Birganj

**EASTERN**  
 Chautara, Charikot, Janakpur, Gaighat, Dharan Bazar, Biratnagar

**Service Locations:**

- Dhunche, NGO hub** (IFRC)
- Kathmandu, Humanitarian Staging Area** (ISP, ER, WFP, UNDSS)
- Bidur, NGO Hub** (NetHope, ER, Samaritan's Purse)
- Gorkha, Sub-OSOCC** (NetHope, ER, ISP)
- Chautara, Humanitarian Hub** (emergency.lu, ER, ISP)
- Chautara, Save the Children/ Nepal Red Cross**
- Charikot, NGO Hub** (WFP, Plan International, ER)
- Charikot, Sub-OSOCC**
- Charikot, Humanitarian Camp**
- Charikot, Field Hospital**
- Charikot, IHP Camp** (emergency.lu, ER)
- Charikot, Samaritan's Purse + MSF**
- Charikot, IFRC Office (x2)**
- Arughat, NGO Hub** (NetHope, MSF, ER)
- Deurali, Save the Children (x2)** (ER, WFP)